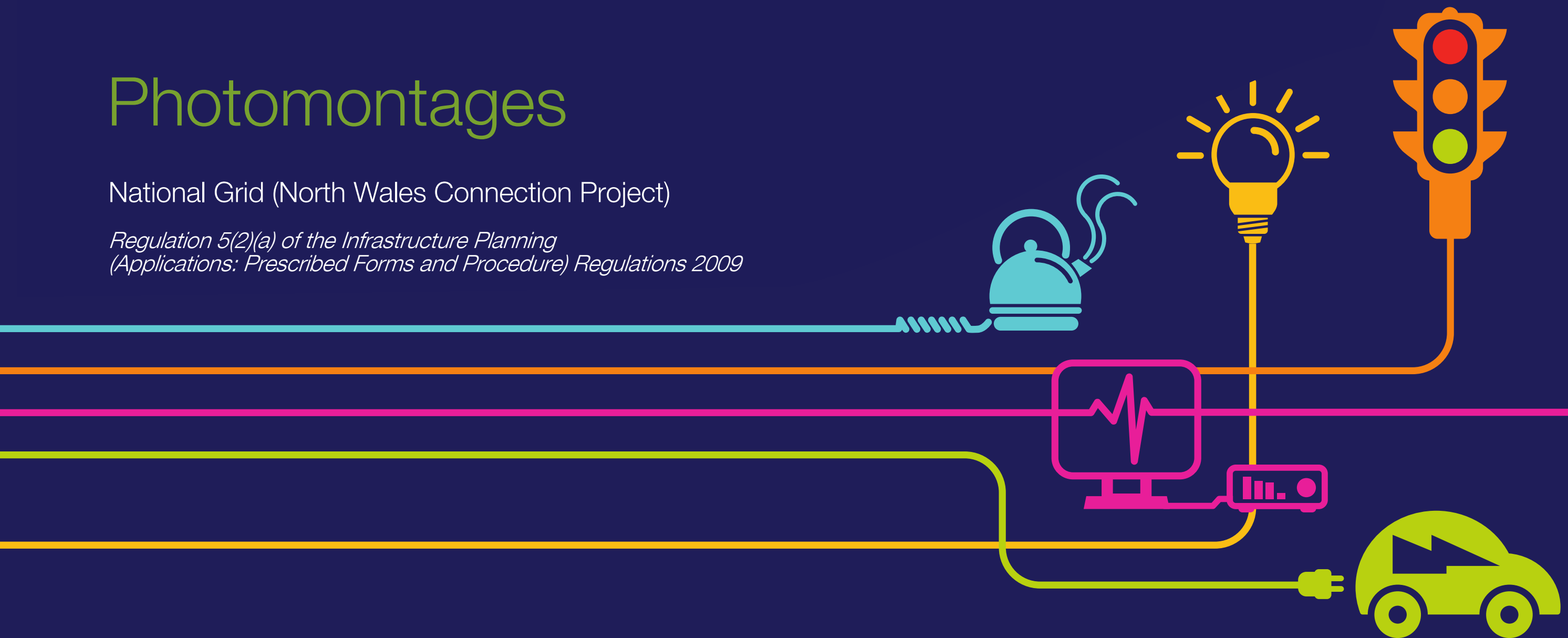



DOCUMENT 5.29 (Part 5 of 6)

Photomontages

National Grid (North Wales Connection Project)

*Regulation 5(2)(a) of the Infrastructure Planning
(Applications: Prescribed Forms and Procedure) Regulations 2009*





North Wales Connection Project

Volume 5

Document 5.29 Photomontages (5 of 6)

National Grid
National Grid House
Warwick Technology Park
Gallows Hill
Warwick
CV34 6DA

Final September 2018

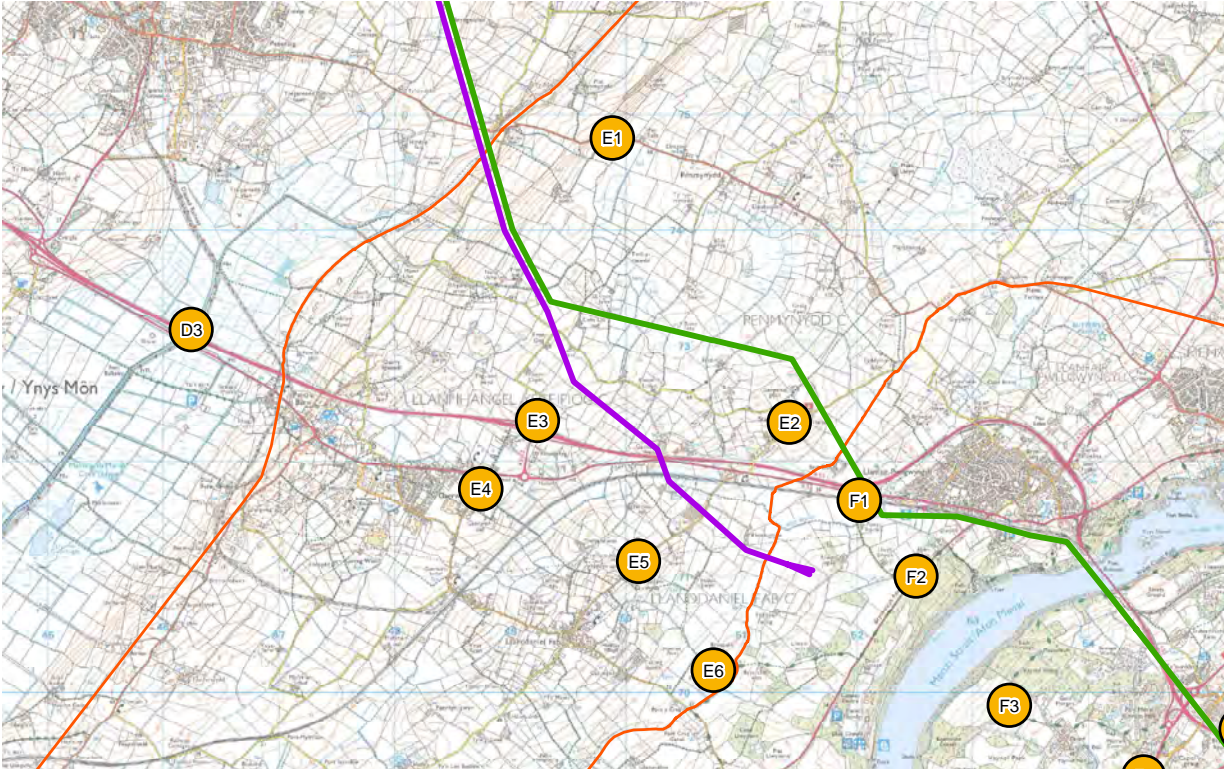
Document Control			
Document Properties			
Organisation		Gillespies	
Author		Helen Johnson	
Approved by		Sarah Gibson	
Title		Photomontages (5 of 6)	
Document Reference		Document 5.29	
Version History			
Date	Version	Status	Description/Changes
September 2018	Rev A	Final	Final for submission

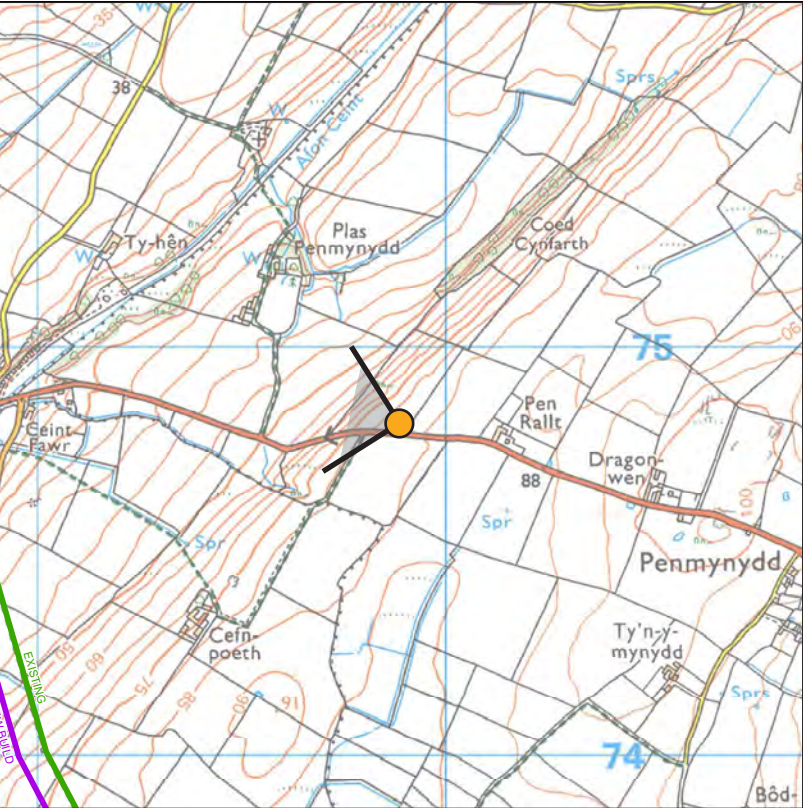
Section E

Ref	Title	VP Ref *
E1	View from B5420 west of Penmynydd near Pen Yr Allt	VP-5/01
E2	View from Star	VP-5/07
E3	View from the A5152 at promoted viewpoint north of A55	VP-5/11
E4	View from Holyhead Road (A5) at Junction with Chapel Street	VP-5/09
E5	View from road between Star and Llanddaniel Fab	VP-5/12
E6	View from Bryn Celli Ddu	VP-5/14

* VP Ref refers to the viewpoint reference for the Viewpoint Assessment (**Document 5.8.2.2**) where the wireframe and further information can be found on this photomontage location

Location Plan





Background Mapping information has been reproduced from the Ordnance Survey map by permission of Ordnance Survey on behalf of The controller of Her Majesty's Stationary Office. ©Crown Copyright Ordnance Survey. National Grid Electricity - 100024241. National Grid Gas - 100024886.

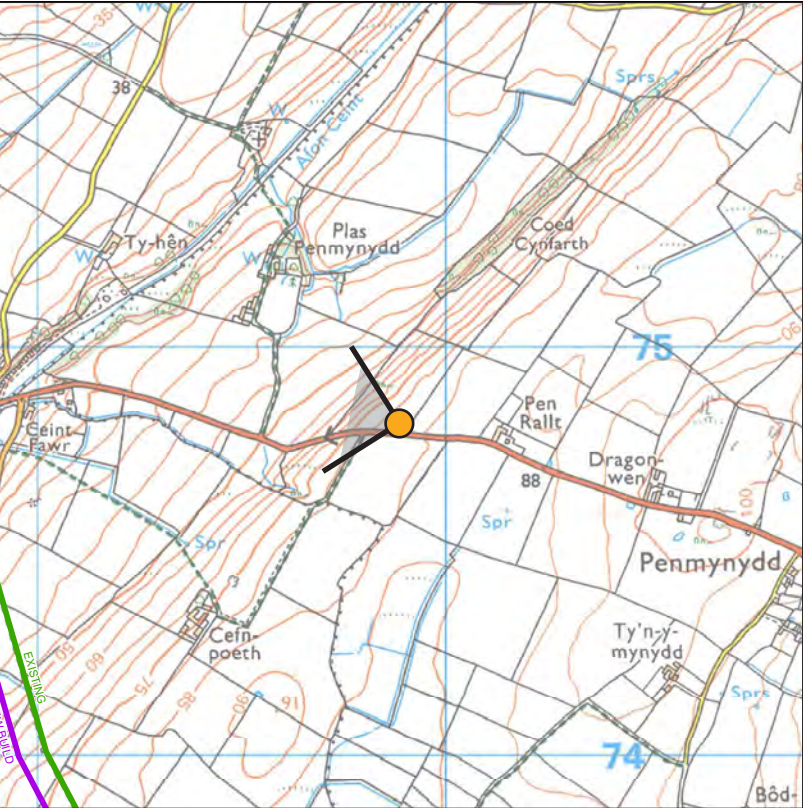


Grid Reference:	249887, 374798
Elevation:	81.3 m
Viewer Height:	1.5 m
Date & Time of Photograph:	29th Nov 2016 12.35
Horizontal Field of View:	90°
To be viewed at a comfortable arm's length, principal distance when page printed at 841 mm x 297 mm:	400 mm
Camera & Lens:	Canon SLR & 50 mm lens

Project Title:
North Wales Connection Project

Photomontage Title:
Viewpoint E1: View from B5420 west of Penmynydd near Pen Yr Allt (Option A)

Note: These photomontages represent the information provided on the Works Plans (**Document 4.4**) and the and Indicative Pylon Schedule (**Document 5.3.2.1**)



Background Mapping information has been reproduced from the Ordnance Survey map by permission of Ordnance Survey on behalf of The controller of Her Majesty's Stationary Office. ©Crown Copyright Ordnance Survey. National Grid Electricity - 100024241. National Grid Gas - 100024886.

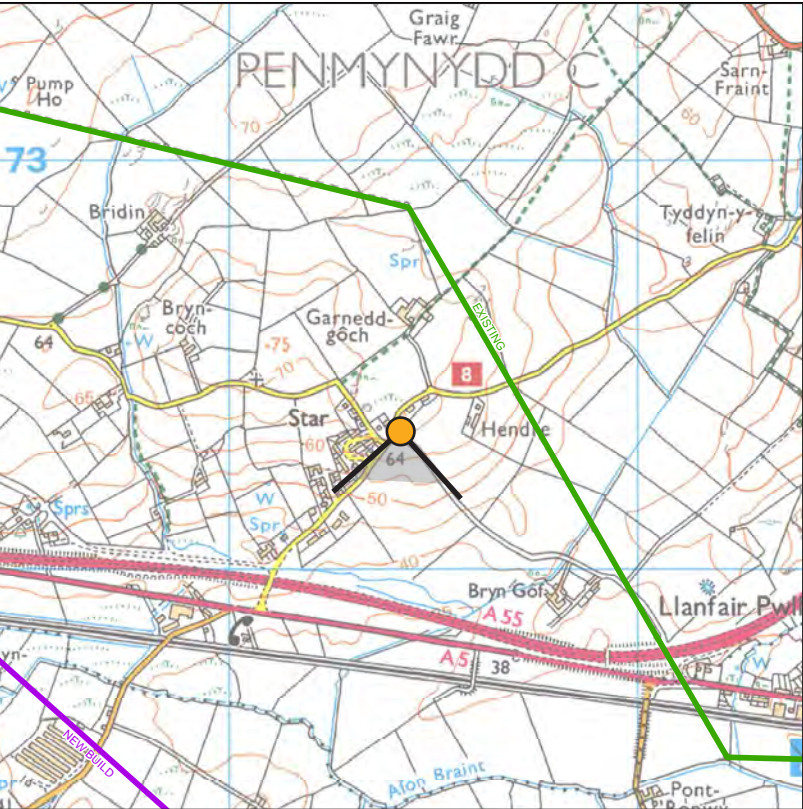


Grid Reference:	249887, 374798
Elevation:	81.3 m
Viewer Height:	1.5 m
Date & Time of Photograph:	29th Nov 2016 12.35
Horizontal Field of View:	90°
To be viewed at a comfortable arm's length, principal distance when page printed at 841 mm x 297 mm:	400 mm
Camera & Lens:	Canon SLR & 50 mm lens

Project Title:
North Wales Connection Project

Photomontage Title:
Viewpoint E1: View from B5420 west of Penmynydd near Pen Yr Allt (Option B)

Note: These photomontages represent the information provided on the Works Plans (**Document 4.4**) and the and Indicative Pylon Schedule (**Document 5.3.2.1**)



Background Mapping information has been reproduced from the Ordnance Survey map by permission of Ordnance Survey on behalf of The controller of Her Majesty's Stationery Office. ©Crown Copyright Ordnance Survey. National Grid Electricity - 100024241. National Grid Gas - 100024886.

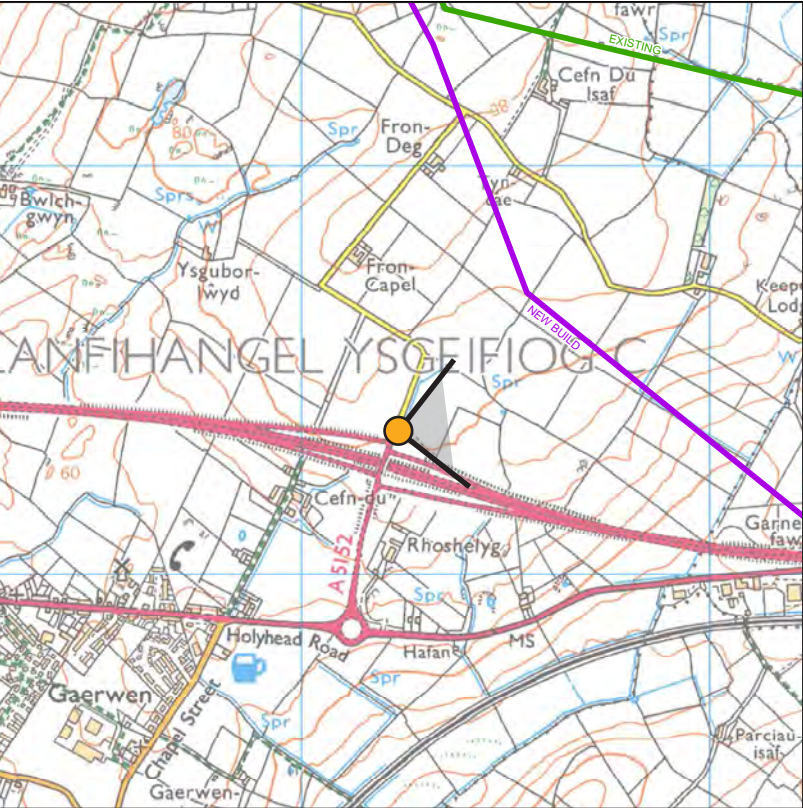


Grid Reference:	251418, 372338
Elevation:	65.1 m
Viewer Height:	1.5 m
Date & Time of Photograph:	10th August 2017 10.21
Horizontal Field of View:	90°
To be viewed at a comfortable arm's length, principal distance when page printed at 841 mm x 297 mm:	400 mm
Camera & Lens:	Canon SLR & 50 mm lens

Project Title:
North Wales Connection Project

Photomontage Title:
Viewpoint E2: View from Star
(At Year 15 showing mitigation planting)

Note: These photomontages represent the information provided on the Works Plans (**Document 4.4**) and the and Indicative Pylon Schedule (**Document 5.3.2.1**)



Background Mapping information has been reproduced from the Ordnance Survey map by permission of Ordnance Survey on behalf of The controller of Her Majesty's Stationary Office. ©Crown Copyright Ordnance Survey. National Grid Electricity - 100024241. National Grid Gas - 100024886.

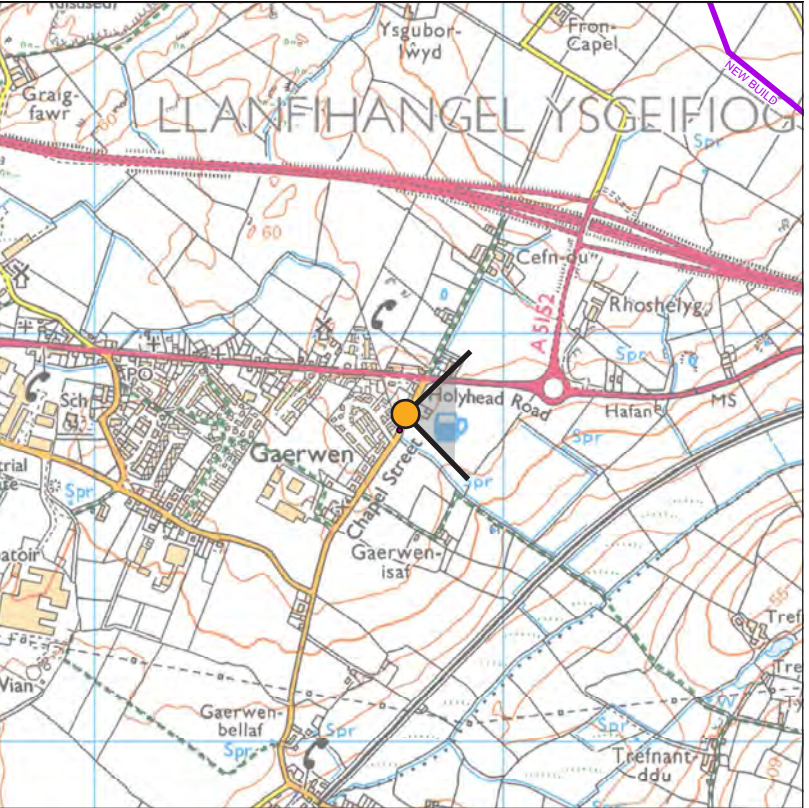


Grid Reference:	249241, 372354
Elevation:	75.3 m
Viewer Height:	1.5 m
Date & Time of Photograph:	20th January 2017 11.14
Horizontal Field of View:	90°
To be viewed at a comfortable arm's length, principal distance when page printed at 841 mm x 297 mm:	400 mm
Camera & Lens:	Canon SLR & 50 mm lens

Project Title:
North Wales Connection Project

Photomontage Title:
Viewpoint E3: View from the A5152 at promoted viewpoint north of A55

Note: These photomontages represent the information provided on the Works Plans (**Document 4.4**) and the and Indicative Pylon Schedule (**Document 5.3.2.1**)



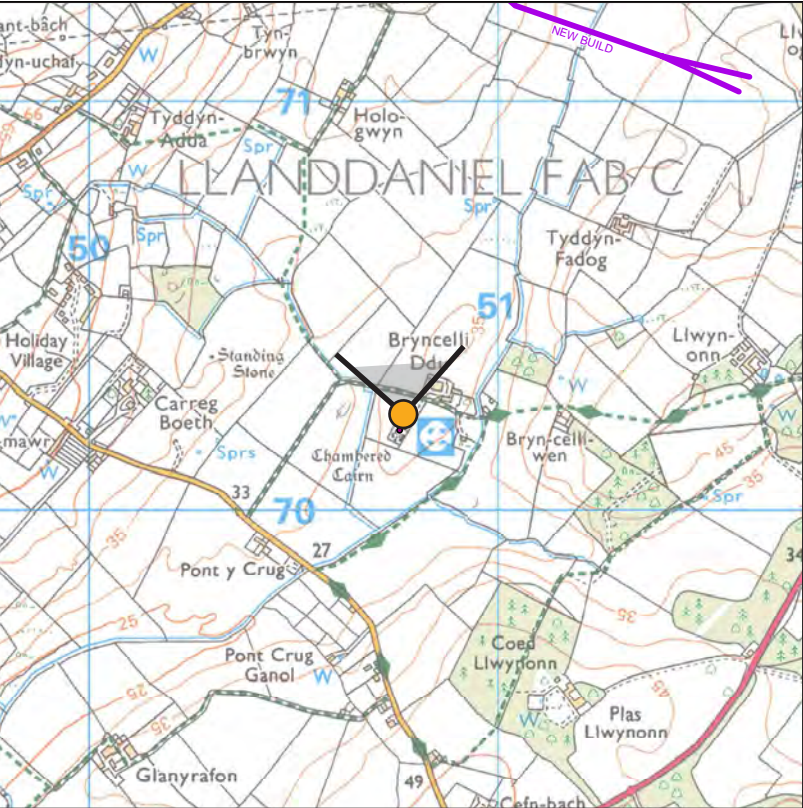
Background Mapping information has been reproduced from the Ordnance Survey map by permission of Ordnance Survey on behalf of The controller of Her Majesty's Stationery Office. ©Crown Copyright Ordnance Survey. National Grid Electricity - 100024241. National Grid Gas - 100024886.

Grid Reference:	248747, 371765
Elevation:	58.5 m
Viewer Height:	1.5 m
Date & Time of Photograph:	20th Jan 2017 11.34
Horizontal Field of View:	90°
To be viewed at a comfortable arm's length, principal distance when page printed at 841 mm x 297 mm:	400 mm
Camera & Lens:	Canon SLR & 50 mm lens

Project Title:
North Wales Connection Project

Photomontage Title:
Viewpoint E4: View from Holyhead Road (A5) at Junction with Chapel Street

Note: These photomontages represent the information provided on the Works Plans (**Document 4.4**) and the and Indicative Pylon Schedule (**Document 5.3.2.1**)



Background Mapping information has been reproduced from the Ordnance Survey map by permission of Ordnance Survey on behalf of The controller of Her Majesty's Stationary Office. ©Crown Copyright Ordnance Survey. National Grid Electricity - 100024241. National Grid Gas - 100024886.



Grid Reference:	250760, 370197
Elevation:	31.9 m
Viewer Height:	1.5 m
Date & Time of Photograph:	2nd Feb 2017 14.09
Horizontal Field of View:	90°
To be viewed at a comfortable arm's length, principal distance when page printed at 841 mm x 297 mm:	400 mm
Camera & Lens:	Canon SLR & 50 mm lens

Project Title:
North Wales Connection Project

Photomontage Title:
Viewpoint E6: View from Bryn Celli Ddu
Scheduled Monument
(Potential third party pylon removal not shown)

Note: These photomontages represent the information provided on the Works Plans (**Document 4.4**) and the and Indicative Pylon Schedule (**Document 5.3.2.1**)